



Boscastle Four Church Walk 50p

Distance: Approx. 8 ½ miles
Time: Allow 4 hours
Terrain: Mixture of farmland, woodland and lanes. Some steep slopes.
Info: This 8 ½ mile walk provides a wonderful opportunity to discover some of the numerous churches within the Boscastle area incorporating woods, valleys, bubbling brooks, occasional glimpses of the sea, 4 churches and 5 old crosses. You can enjoy their unique atmosphere to a greater extent in the knowledge that you have walked to them, rather as in the days of old when most parishioners would have trekked up the valley to Minster, St. Juliot's or to St. Michael's or Lesnewth.



Boscastle Pentargon Walk 50p


Distance: Approx. 7 miles
Time: Allow 4 hours
Terrain: Mixture of coastal path, woodland and lanes, some steep slopes.
Info: A 7 mile walk onto the cliffs at Beeny and Pentargon then back along the Valency Valley. This walk provides you with some magnificent views and has considerable historic and literary interest being one of Thomas Hardy's favourite walks which inspired his early novel of "A Pair of Blue Eyes", and some of his most romantic poetry in the anthology "The Poems of 1912 – 1913."



Boscastle Flood Leaflet 70p

The facts and figures of the 2004 Boscastle flood.

An order form can be downloaded from the walking leaflet page on this site.



Minster Valley Short Walk 70p

Distance: 2.5 miles
Time: 90 minutes
Terrain: Some slopes
Info: Minster Short Parish Walk

An order form can be downloaded from the walking leaflet page on this site.